












## Buchs - Chiavenna - Lecco (IT) and back via San Bernadino - 2 Day Trip



### Waypoints

#	Name <i>Note</i>	Distance and time			
		Arrival	Departure	Distance	Duration
	Rheinstrasse, Buchs (SG), 9470, CH			<b>Total</b>	<b>Total</b>
				Difference	Difference
	Viale Consoli Chiavennaschi, Chiavenna, 23022, IT			<b>133.61 km</b>	<b>1h 56m</b>
				133.61 km	1h 56m
	 3 Via Nazionale, Prata Camportaccio, 23022, IT <i>Stop for a brake &amp; lunch w/ local products well prepared</i>			<b>137.19 km</b>	<b>2h 1m</b>
				3.59 km	0h 5m
	4 Strada provinciale 9 Mezzoldo - confine valtellinese, Mezzoldo			<b>203.22 km</b>	<b>4h 11m</b>
				66.03 km	1h 40m
	5 Strada Provinciale 25 San Giovanni Bianco - Val Bordesigli, T...			<b>234.60 km</b>	<b>4h 50m</b>
				31.38 km	0h 39m
	6 Via Amendola, Lecco, 23900, IT <i>Stop for the night &amp; enjoy the lake at night</i>			<b>273.39 km</b>	<b>5h 53m</b>
				38.80 km	1h 3m
	7 Via Statale per Lecco, Valbrona, 22039, IT			<b>282.71 km</b>	<b>6h 7m</b>
				9.32 km	0h 13m
	8 Strada provinciale 44 del Piano del Tivano, Sormano, 22033,			<b>301.72 km</b>	<b>6h 36m</b>
				19.01 km	0h 29m
	9 Strada Provinciale 583 Lariana, Faggeto Lario, 22020, IT			<b>322.66 km</b>	<b>7h 9m</b>
				20.94 km	0h 32m
	 10 13, Mesocco, 6565, CH <i>Drink a coffee on top of the San Bernardino Pass in the afternoon sun!</i>			<b>446.19 km</b>	<b>8h 54m</b>
				123.54 km	1h 44m
	Rheinstrasse, Buchs (SG), 9470, CH			<b>556.53 km</b>	<b>10h 41m</b>
				110.34 km	1h 17m

## Instructions

1. Head east on Rheinstrasse (16). Go for 142 m.
2. Take slip road onto A13 toward Chur/Zürich/Sargans. Go for 91.0 km.
3. Take slip road toward Splügen/Splügenpass. Go for 445 m.
4. Turn right onto An der Brücke. Go for 7.8 km.
5. Continue on Splügenpass. Go for 1.1 km.
6. Continue on Strada Statale del Lago di Como e dello Spluga (SS36). Go for 12.4 km.
7. Turn right onto Strada Provinciale di Isola (SP1). Go for 6.8 km.
8. Turn right onto Via Corti (SS36). Go for 6.0 km.
9. Turn left onto Strada Statale del Lago di Como e dello Spluga (SS36). Go for 405 m.
10. Turn right onto Località Gallivaggio (SS36). Go for 7.4 km.
11. Take the 2nd exit from Largo Valichi Alpini Antonio Pio roundabout onto Via Consoli Chiavennaschi (SS36) toward Milano/Lecco. Go for 75 m.
12. Arrive at Via Consoli Chiavennaschi (SS36).
13. Head toward Via dei Raschi on Via Consoli Chiavennaschi (SS36). Go for 221 m.
14. Continue on Piazza Giuseppe Verdi (SS36) toward Milano/Lecco. Go for 21 m.
15. Pass 2 roundabouts and continue on Strada Statale del Lago di Como e dello Spluga (SS36). Go for 3.2 km.
16. Turn right onto Vicolo delle Prese. Go for 19 m.
17. Turn right onto Via Comunale Vecchia. Go for 112 m.
18. Arrive at Via Comunale Vecchia.
19. Head toward Vicolo delle Prese on Via Comunale Vecchia. Go for 112 m.
20. Turn left onto Vicolo delle Prese. Go for 19 m.
21. Turn right onto Strada Statale del Lago di Como e dello Spluga (SS36). Go for 543 m.
22. Pass 3 roundabouts and continue on Strada Statale del Lago di Como e dello Spluga (SS36). Go for 16.3 km.
23. Take the 3rd exit from roundabout onto Via Valeriana (SP4) toward Sondrio/Bornio. Go for 1.7 km.
24. Take the 2nd exit from roundabout onto Via Valeriana (SP4). Go for 1.1 km.
25. Take the 1st exit from roundabout. Go for 805 m.
26. Pass 2 roundabouts. Go for 928 m.
27. Continue on Via Valeriana (SP4). Go for 1.8 km.
28. Take the 1st exit from roundabout. Go for 179 m.
29. Continue on Via Carlaccio. Go for 26 m.
30. Continue on Via al Piano (SP4dir B). Go for 282 m.
31. Continue on Via per Mantello (SP4dir B). Go for 988 m.
32. Continue on Via alla Stazione (SP4dir B). Go for 115 m.
33. Take the 3rd exit from roundabout onto Via Nazionale (SP30). Go for 2.0 km.
34. Take the 2nd exit from roundabout onto Via Statale (SS38) toward Cosio/Morbegno/Sondrio/Tirano. Go for 3.2 km.
35. Pass 2 roundabouts and continue on Strada Statale dello Stelvio (SS38). Go for 1.3 km.
36. Take the 3rd exit from roundabout onto Viale Stelvio (SS38) toward Sondrio. Go for 289 m.
37. Take the 1st exit from roundabout onto Viale Stelvio (SS38) toward Sondrio/Via Ganda. Go for 194 m.
38. Take the 1st exit from roundabout onto Via Eugenio Morelli toward Centro. Go for 235 m.
39. Turn left onto Via Guglielmo Felice Damiani (SP7). Go for 32 m.
40. Turn right onto Via Rita Levi Montalcini. Go for 323 m.
41. Continue on Via per San Marco. Go for 25 m.

42. Continue on Strada Provinciale del Passo San Marco (SP8). Go for 25.7 km.
43. Continue on SP9. Go for 2.6 km.
44. Continue on Via San Marco (SP9). Go for 847 m.
45. Continue on SP9. Go for 2.1 km.
46. Continue on Località Fraccia (SP9). Go for 24 m.
47. Continue on SP9. Go for 350 m.
48. Continue on Fraccia (SP9). Go for 361 m.
49. Continue on SP9. Go for 582 m.
50. Continue on Località Castello (SP9). Go for 40 m.
51. Continue on SP9. Go for 404 m.
52. Turn right onto SP9. Go for 602 m.
53. Arrive at SP9. Your destination is on the left.
54. Head toward Località Ponte dell'Acqua on SP9. Go for 178 m.
55. Continue on Ponte dell'Acqua (SP9). Go for 150 m.
56. Continue on SP9. Go for 1.2 km.
57. Continue on Via Scaluggio (SP9). Go for 2.4 km.
58. Continue on Via Giovan Battista Salvini (SP9). Go for 701 m.
59. Continue on Via Maisetti (SP9). Go for 845 m.
60. Continue on Via Vassalli (SP9). Go for 478 m.
61. Continue on Strada Provinciale del Passo San Marco (SP8). Go for 185 m.
62. Continue on SP1. Go for 2.5 km.
63. Continue on Via Torquato Tasso (SP1). Go for 1.3 km.
64. Continue on Via Gaetano Donizetti (SP1). Go for 985 m.
65. Continue on Via Roma (SP1). Go for 914 m.
66. Continue on Via Campelli (SP1). Go for 362 m.
67. Continue on Via Roma (SP1). Go for 460 m.
68. Continue on SP1. Go for 1.6 km.
69. Continue on Galleria Di Lenna. Go for 2.4 km.
70. Continue on Via Scalvino (SPEXSS470). Go for 6.5 km.
71. Turn right onto Via Pretura. Go for 46 m.
72. Continue on Via San Carlo (SP25). Go for 552 m.
73. Continue on Via Roncaglia Entro (SP25). Go for 978 m.
74. Continue on SP25. Go for 1.6 km.
75. Continue on Galleria Le Gole (SP25). Go for 478 m.
76. Continue on SP25. Go for 4.6 km.
77. Arrive at SP25. Your destination is on the right.
78. Head toward Via Sottochiesa on SP25. Go for 1.6 km.
79. Continue on Olda (SP25). Go for 97 m.
80. Continue on SP25. Go for 100 m.
81. Continue on Frazione Olda (SP25). Go for 1.3 km.
82. Continue on Via Canto. Go for 814 m.
83. Continue on Via Cavallo (SP25). Go for 235 m.
84. Continue on Via Don Carlo Artù (SP25). Go for 59 m.
85. Continue on SP25. Go for 19 m.

86. Continue on Via Campetti (SP25). Go for 380 m.
87. Continue on Via Centro (SP25). Go for 172 m.
88. Continue on Via Don Carlo Artù (SP25). Go for 52 m.
89. Continue on Via Avolasio (SP25). Go for 2.4 km.
90. Continue on Frazione Avolasio (SP25). Go for 201 m.
91. Continue on Via Avolasio (SP25). Go for 1.4 km.
92. Continue on Strada Provinciale Prealpina Orobica (SP64). Go for 10.8 km.
93. Continue on Via Ingegnere Carlo Rancilio (SP64). Go for 632 m.
94. Take the 2nd exit from roundabout onto Via Papa Giovanni XXIII (SP64) toward Lecco. Go for 473 m.
95. Turn left onto Via San Giovanni (SP64) toward Lecco. Go for 320 m.
96. Continue on Viale delle Grigne (SP64). Go for 812 m.
97. Continue on Via Enrico Fermi (SP64). Go for 284 m.
98. Take the 2nd exit from roundabout onto Via Milano (SP64) toward Lecco. Go for 559 m.
99. Continue on Via 4 Novembre (SP64). Go for 1.1 km.
100. Continue on Via Dante Alighieri (SP64). Go for 1.8 km.
101. Take the 2nd exit from roundabout onto Strada Provinciale della Valsassina (SP62). Go for 3.0 km.
102. Take the 3rd exit from roundabout toward Lecco/SS36/Milano. Go for 87 m.
103. Continue on SS36racc. Go for 4.4 km.
104. Continue on Galleria Marina SS36racc. Go for 27 m.
105. Continue on SS36racc. Go for 517 m.
106. Continue on Galleria Poggi SS36racc. Go for 61 m.
107. Continue on SS36racc. Go for 1.8 km.
108. Take slip road toward Lecco Centro. Go for 803 m.
109. Take the 2nd exit from roundabout onto Via dell'Eremo. Go for 350 m.
110. Take the 2nd exit from roundabout onto Via Belfiore. Go for 505 m.
111. Turn right onto Via Giuseppe Di Vittorio. Go for 375 m.
112. Turn left onto Corso Promessi Sposi. Go for 424 m.
113. Take the 2nd exit from roundabout onto Largo Caleotto toward Milano/SS36/Como/SP639/Bergamo/Ospedale. Go for 113 m.
114. Turn right onto Via Giovanni Amendola. Go for 666 m.
115. Arrive at Via Giovanni Amendola. Your destination is on the left.
116. Head southwest on Via Giovanni Amendola. Go for 22 m.
117. Take the 2nd exit from roundabout onto Ponte Azzone Visconti. Go for 224 m.
118. Take the 1st exit from roundabout onto Via Roma (SP583) toward Como/SS639/Milano/SS36. Go for 404 m.
119. Take the 2nd exit from roundabout onto Strada Provinciale dei Laghi di Pusiano e di Garlate (SP639) toward Malgrate/Bellagio/Como/Milano Superstrada. Go for 61 m.
120. Keep right onto Via Italia (SP583). Go for 2.2 km.
121. Turn right onto Strada Provinciale Lariana (SP583) toward Oliveto Lario/Parè. Go for 78 m.
122. Take the 2nd exit from roundabout onto Strada Provinciale Lariana (SP583). Go for 127 m.
123. Turn left onto Strada Provinciale Lariana (SP583). Go for 1.8 km.
124. Continue on Strada Provinciale Lariana (SP583). Go for 4.4 km.
125. Arrive at Strada Provinciale Lariana (SP583).
126. Head toward Via alla Piana on Strada Provinciale Lariana (SP583). Go for 2.2 km.
127. Turn left onto Largo Carlo Torri-Tarelli (SP46). Go for 24 m.

128. Continue on Via Bezzecca (SP46). Go for 1.8 km.
129. Continue on Via Milano (SP46). Go for 3.3 km.
130. Continue on Via Vittorio Veneto (SP46). Go for 1.0 km.
131. Continue on Via Roma (SP46). Go for 385 m.
132. Take the 2nd exit from roundabout onto Via Aldo Moro (SP46) toward Asso-Erba. Go for 474 m.
133. Take the 2nd exit from roundabout toward Erba/Asso. Go for 65 m.
134. Continue on Via Roma (SP46). Go for 675 m.
135. Continue on SP46. Go for 525 m.
136. Turn right onto Via Circonvallazione (SP41) toward Bellagio/Sormano/SP44/Lasnigo. Go for 1.1 km.
137. Continue on Strada Provinciale Bellagio (SP41). Go for 760 m.
138. Turn left onto Via Vincenzo Monti di Sera (SP44) toward Sormano/Rezzago/Caglio. Go for 964 m.
139. Turn right onto Via Vincenzo Monti di Sera (SP44) toward Nesso/Sormano. Go for 2.6 km.
140. Continue on Strada Provinciale per Asso (SP44). Go for 334 m.
141. Turn right onto Via Giuseppe Parini. Go for 62 m.
142. Turn right onto Via Piano del Tivano (SP44). Go for 479 m.
143. Turn right onto Via Piano del Tivano (SP44) toward Pian del Tivano. Go for 2.4 km.
144. Arrive at Via Piano del Tivano (SP44). Your destination is on the left.
145. Head toward Via Camilla Pesenti on Via Piano del Tivano (SP44). Go for 5.2 km.
146. Continue on Via Andrea Stoppani (SP44). Go for 698 m.
147. Continue on Via Piano del Tivano (SP44). Go for 2.3 km.
148. Continue on Piazza Roma (SP44). Go for 11 m.
149. Continue on Via Antonio Stoppani (SP44). Go for 55 m.
150. Continue on Via per Nesso (SP44). Go for 89 m.
151. Continue on Via Giuseppe Giovio (SP44). Go for 115 m.
152. Continue on Via per Nesso (SP44). Go for 161 m.
153. Continue on SP44. Go for 253 m.
154. Continue on Via Dante (SP44). Go for 580 m.
155. Continue on Via Dosso di Gorla (SP44) toward Nesso/Como. Go for 274 m.
156. Continue on Via Provinciale (SP44). Go for 614 m.
157. Continue on SP44. Go for 19 m.
158. Continue on Via Provinciale (SP44). Go for 288 m.
159. Continue on Strada Provinciale del Piano del Tivano (SP44). Go for 3.4 km.
160. Turn right onto Via del Tivano (SP44). Go for 1.5 km.
161. Continue on Strada Provinciale Lariana (SP583) toward Como. Go for 5.3 km.
162. Arrive at Via per Bellagio (SP583).
163. Head toward Via alle Rive on Via per Bellagio (SP583). Go for 10.2 km.
164. Continue on Piazza Giovanni Amendola. Go for 43 m.
165. Continue on Piazza Giacomo Matteotti. Go for 74 m.
166. Take the 2nd exit from roundabout onto Lungolaro Trieste. Go for 259 m.
167. Continue on Lungo Lario Trento. Go for 389 m.
168. Continue on Viale Fratelli Rosselli. Go for 474 m.
169. Take the 1st exit from roundabout onto Via Borgo Vico toward Menaggio. Go for 766 m.
170. Continue on Via Bellinzona. Go for 1.5 km.
171. Take the 2nd exit from roundabout onto Via Bellinzona toward Chiasso/Cernobbio/Menaggio. Go for 733 m.

172. Take the 3rd exit from roundabout onto Via Bellinzona toward Milano/A9/Svizzera. Go for 1.1 km.
173. Take the 1st exit from roundabout onto Via Bellinzona. Go for 54 m.
174. Continue on Via Bellinzona. Go for 136 m.
175. Turn right toward Via Maestri Comacini/2. Go for 11 m.
176. Continue on Via Maestri Comacini (2). Go for 537 m.
177. Take the 1st exit from roundabout onto Via Como (2). Go for 228 m.
178. Take the 1st exit from roundabout toward Lugano. Go for 171 m.
179. Take slip road onto A2 toward Lugano. Go for 55.1 km.
180. Keep right onto Diramazione Bellinzona Nord toward Chur/San Bernardino/Bellinzona Nord. Go for 359 m.
181. Continue on A13 (Diramazione Bellinzona Nord). Go for 44.3 km.
182. Take slip road onto San Bernardino toward San Bernardino. Go for 154 m.
183. Turn left onto San Bernardino (13). Go for 7.0 km.
184. Arrive at Passo del San Bernardino (13).
185. Head north on Passo del San Bernardino (13). Go for 7.9 km.
186. Continue toward A13. Go for 487 m.
187. Take slip road onto A13. Go for 84.5 km.
188. Take exit 11 toward St. Gallen/St. Margrethen/München/Feldkirch/Vaduz onto A13. Go for 16.4 km.
189. Take exit 8 toward Buchs/Grabs/Spital. Go for 991 m.
190. Arrive at Buchs.