Tourdaten

Name:	Briancon-Jausiers-Nice
Distanz:	287.6 km
Gesamtzeit:	07:04
Fahrzeit:	07:04
Pausenzeit:	00:00

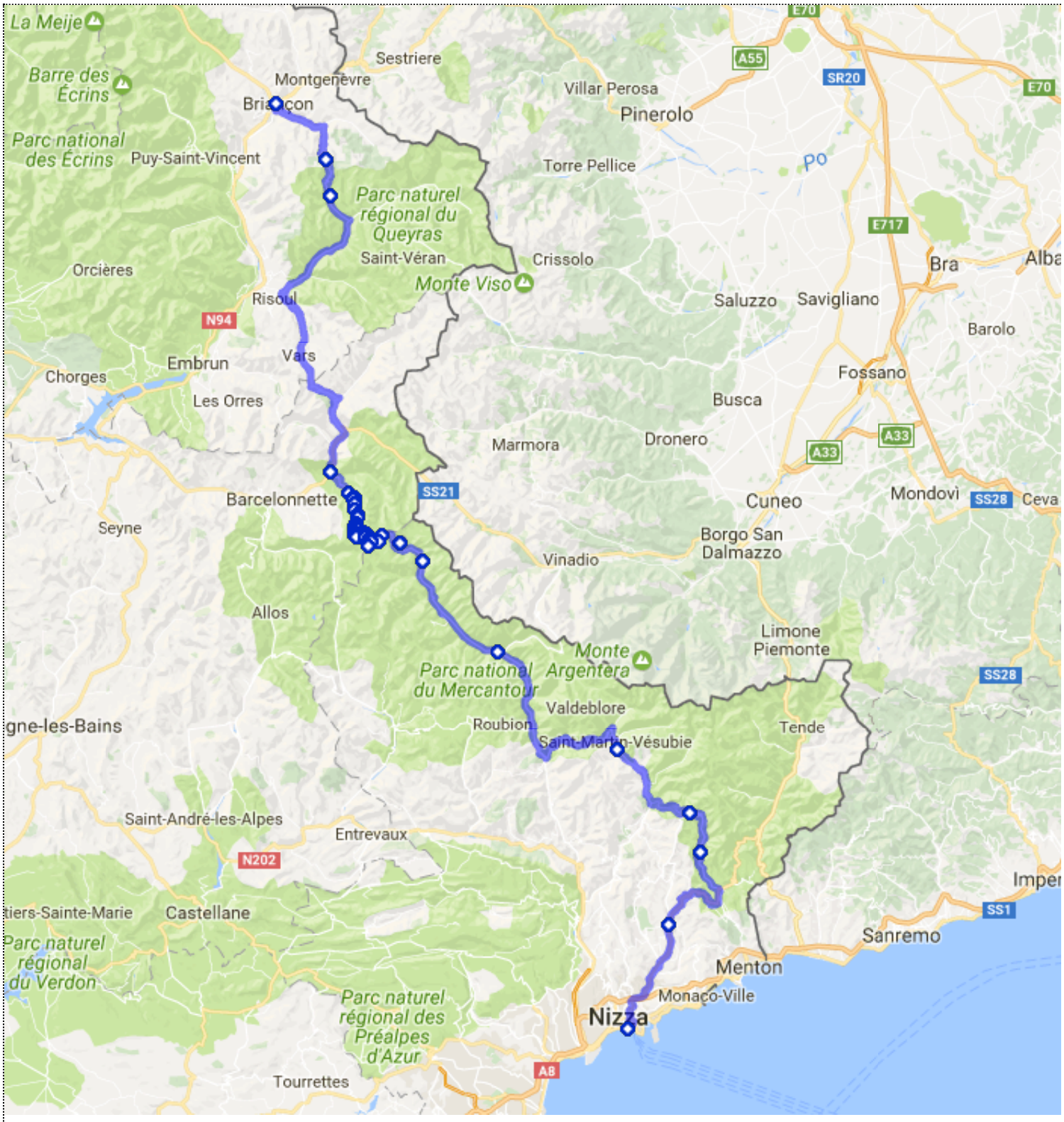

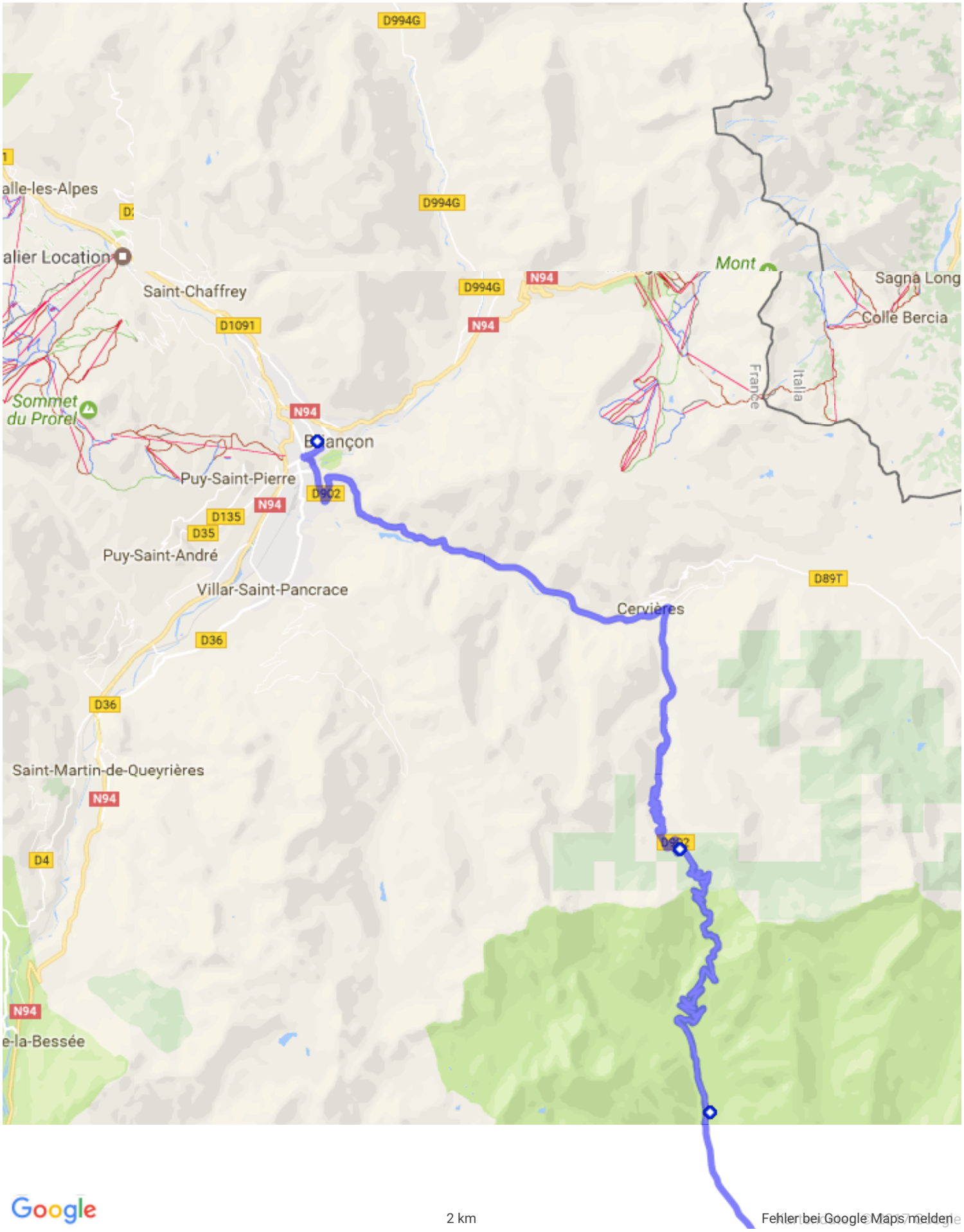
D994G
alle-les-Alpes
D994G
alier Location
Saint-Chaffrey
D994G
N94
Mont
Sagna Long
Colle Bercia
D1091
N94
France
Italia
Sommet du Prorel
N94
Briançon
Puy-Saint-Pierre
D902
N94
D135
D35
Puy-Saint-André
Villar-Saint-Pancrace
D89T
Cervières
D36
D36
Saint-Martin-de-Queyrières
N94
D4
N94
e-la-Bessée
Google
2 km
Fehler bei Google Maps melden

D902
D89T
Cervières
Italia
France
Arvieux
Château-Ville-Vieille
D947
D5
Molines-en-Quey
Google
2 km
Fehler bei Google Maps melden

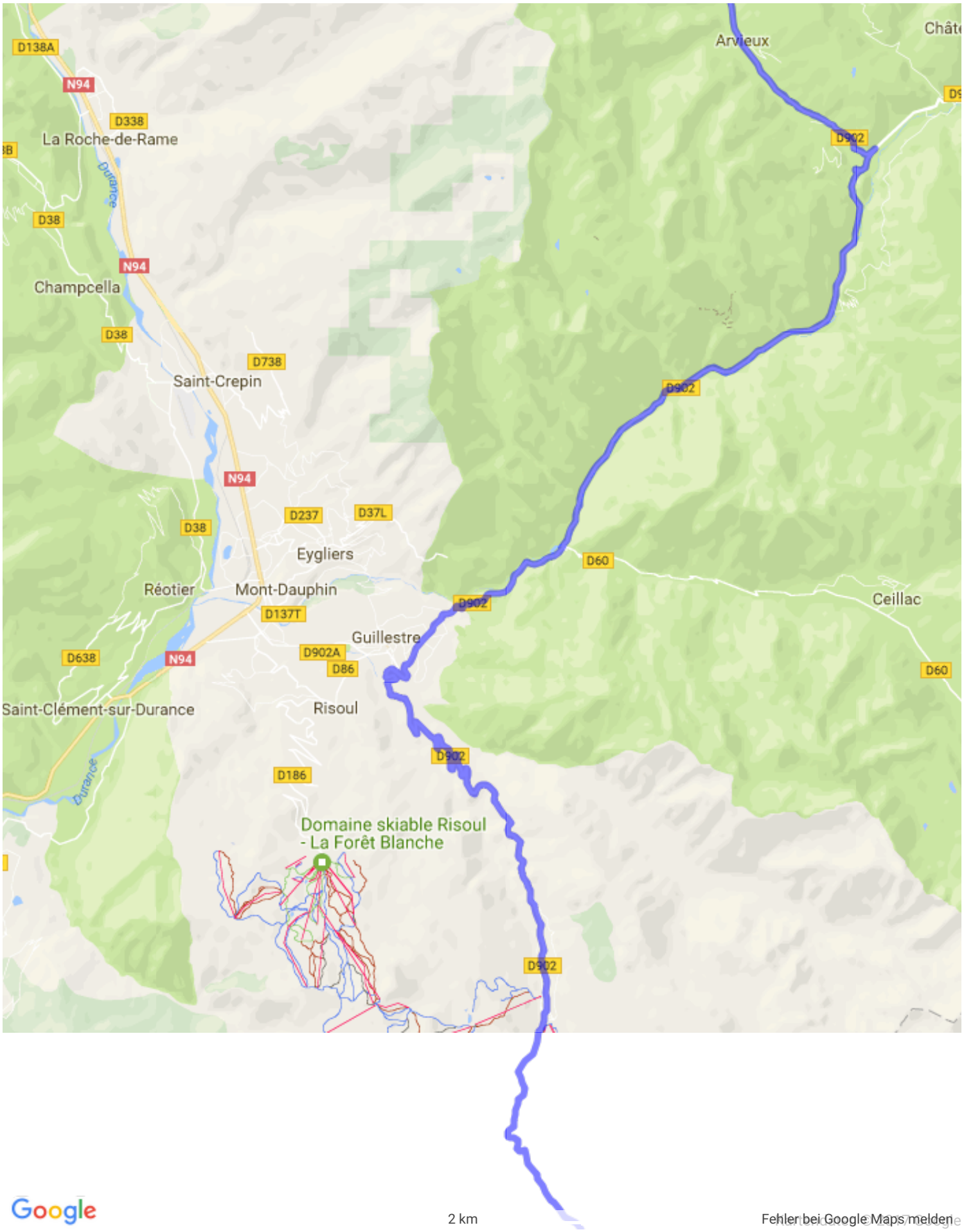
D138A
N94
D338
La Roche-de-Rame
Durance
D38
N94
Champcella
D38
D738
Saint-Crepin
N94
D237
D37L
D38
Eygliers
Réotier
Mont-Dauphin
D137T
Guillestre
D638
N94
D902A
D86
Saint-Clément-sur-Durance
Risoul
Durance
D186
Domaine skiable Risoul
- La Forêt Blanche
Arvieux
D902
D902
D902
D60
Ceillac
D60
D902
D902
2 km
Fehler bei Google Maps melden

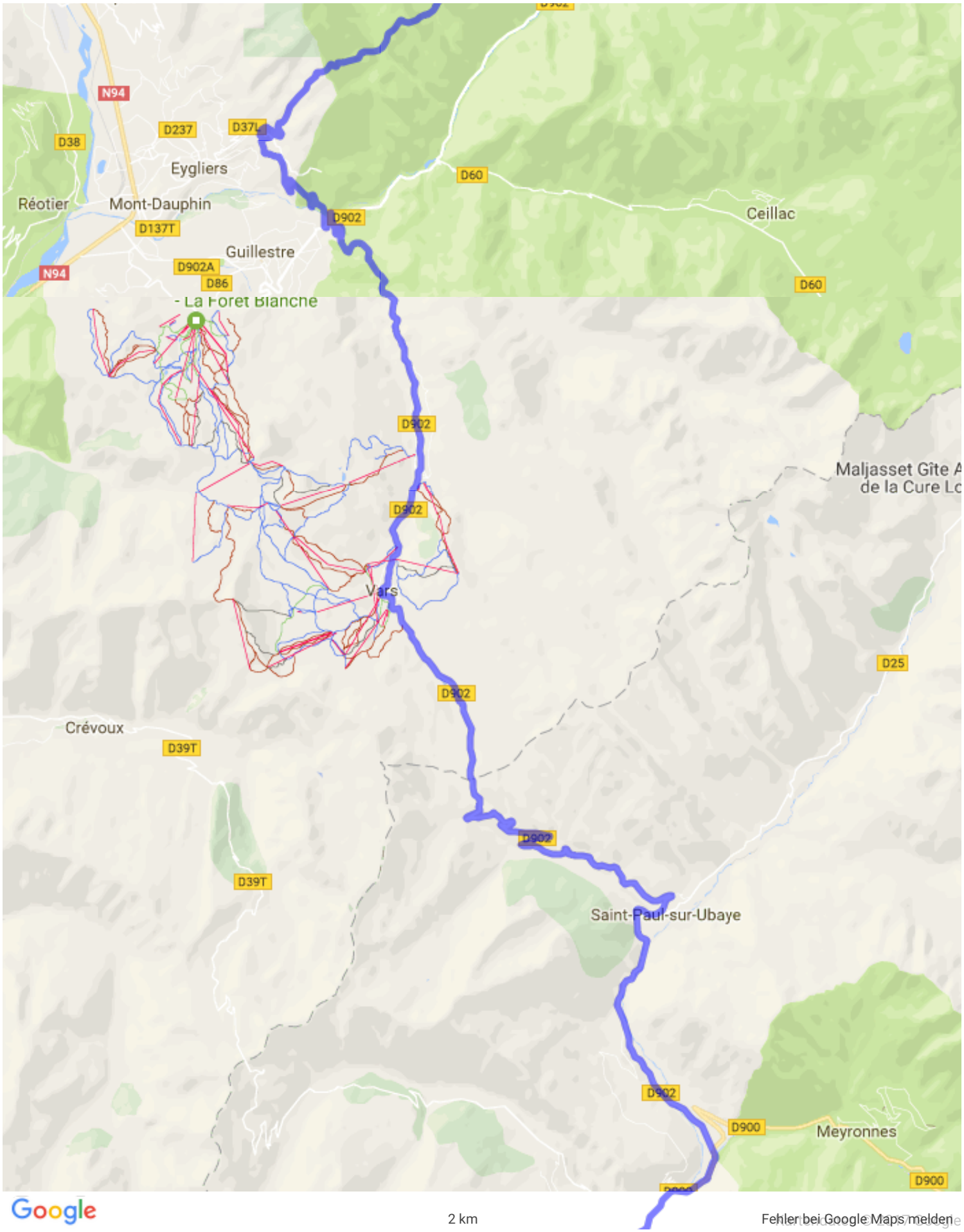
N94
D237
D37L
D38
Eygliers
Réotier
Mont-Dauphin
D137T
D902
D60
Ceillac
Guillestre
D902A
D86
N94
D60
- La Foret Blanche
D902
Maljasset Gîte A
de la Cure Lo
D902
Vars
D25
D902
Crévoux
D39T
D902
D39T
Saint-Paul-sur-Ubaye
D902
D900
Meyronnes
D900
Google
2 km
Fehler bei Google Maps melden

Vars
D902
D25
France
Italia
Saint-Paul-sur-Ubaye
D902
D900
Meyronnes
D900
D29
Larche
D900
Jausiers
D900
Google
2 km
Fehler bei Google Maps melden

Saint-Paul-sur-Ubaye
Meyronnes
Jausiers
Barcelonnette
Enchastrayes
France
Italia
Chiappera
Saretto
Acceglio
Prazzo
Chiaiveta
Viviere
Preit
SS21
Bersezio
Villaggio Primavera
Ferrere
Pontebernardo
Pietraporzio
Sambuco
Bagni di Vinadio
San Bernolfo
Saint-Dalmas-le-Selvage
Saint-Étienne-de-Tinée
Allos
AURON
Google
2 km
Fehler bei Google Maps melden

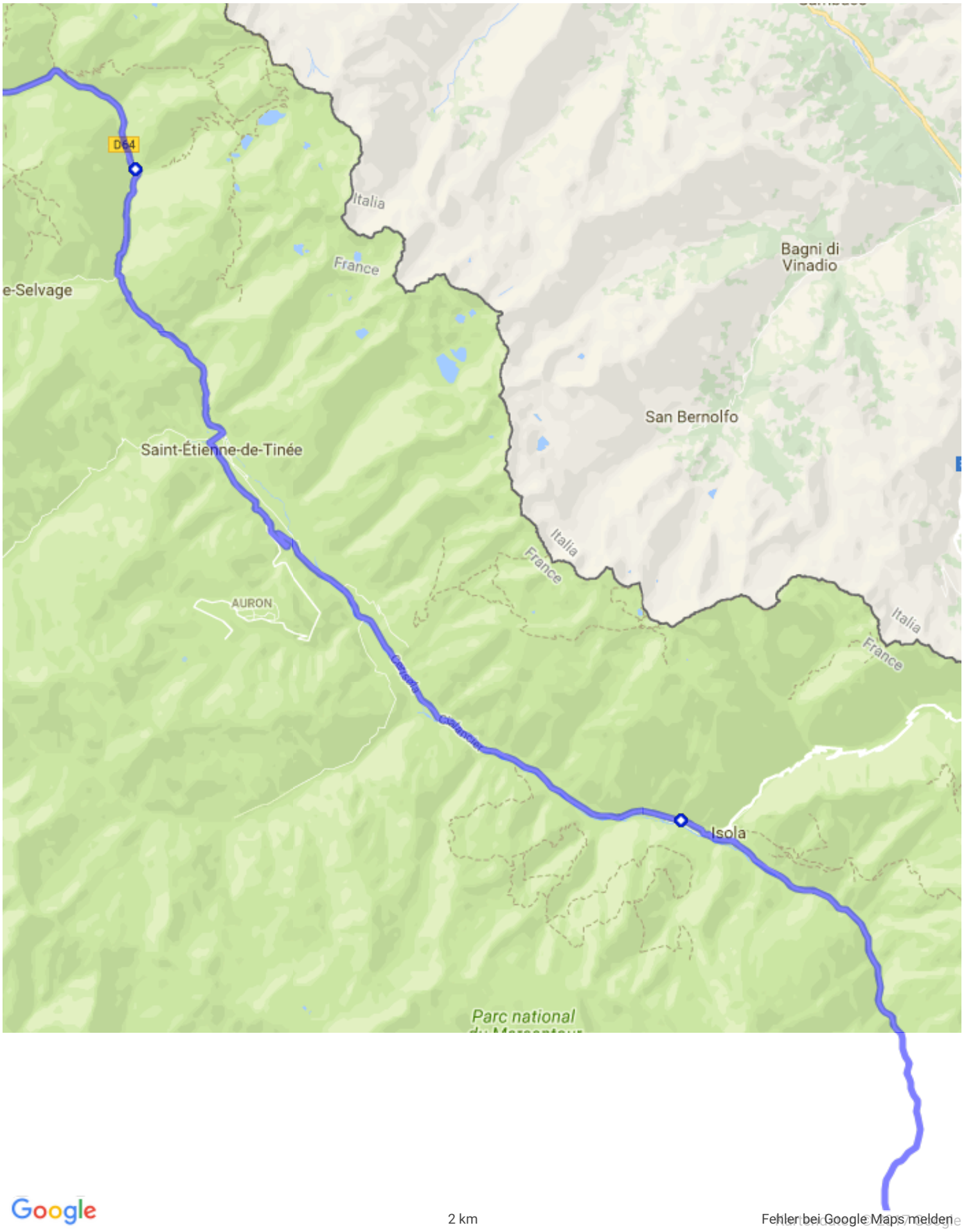
D64
Italia
France
e-Selvage
Bagni di
Vinadio
San Bernolfo
Saint-Étienne-de-Tinée
Italia
France
AURON
Italia
France
Isola
Parc national
Google
2 km
Fehler bei Google Maps melden

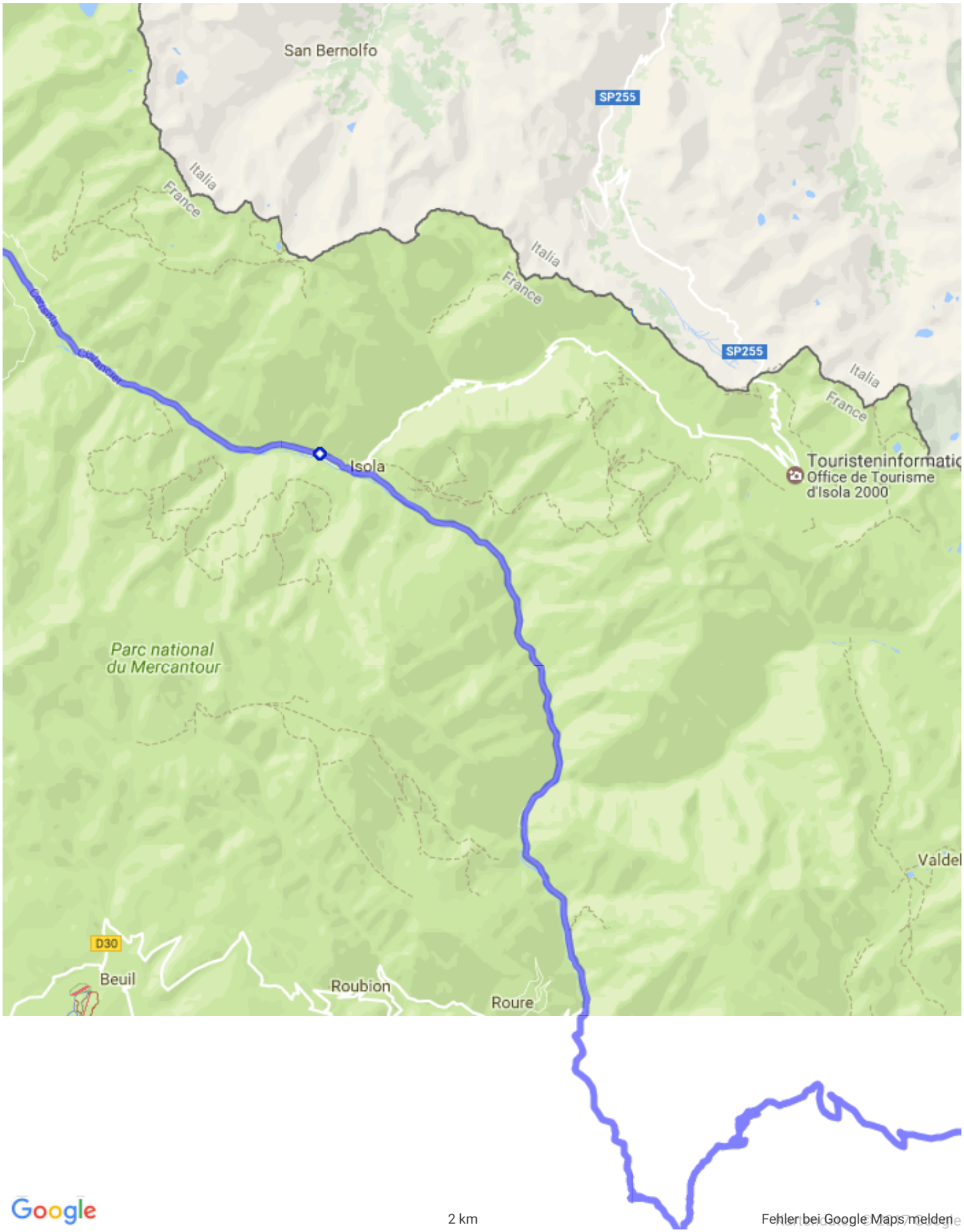
San Bernolfo
SP255
Italia
France
Italia
France
SP255
Italia
France
Isola
Touristeninformatic
Office de Tourisme
d'Isola 2000
Parc national
du Mercantour
Valdel
D30
Beuil
Roubion
Roure
Google
2 km
Fehler bei Google Maps melden

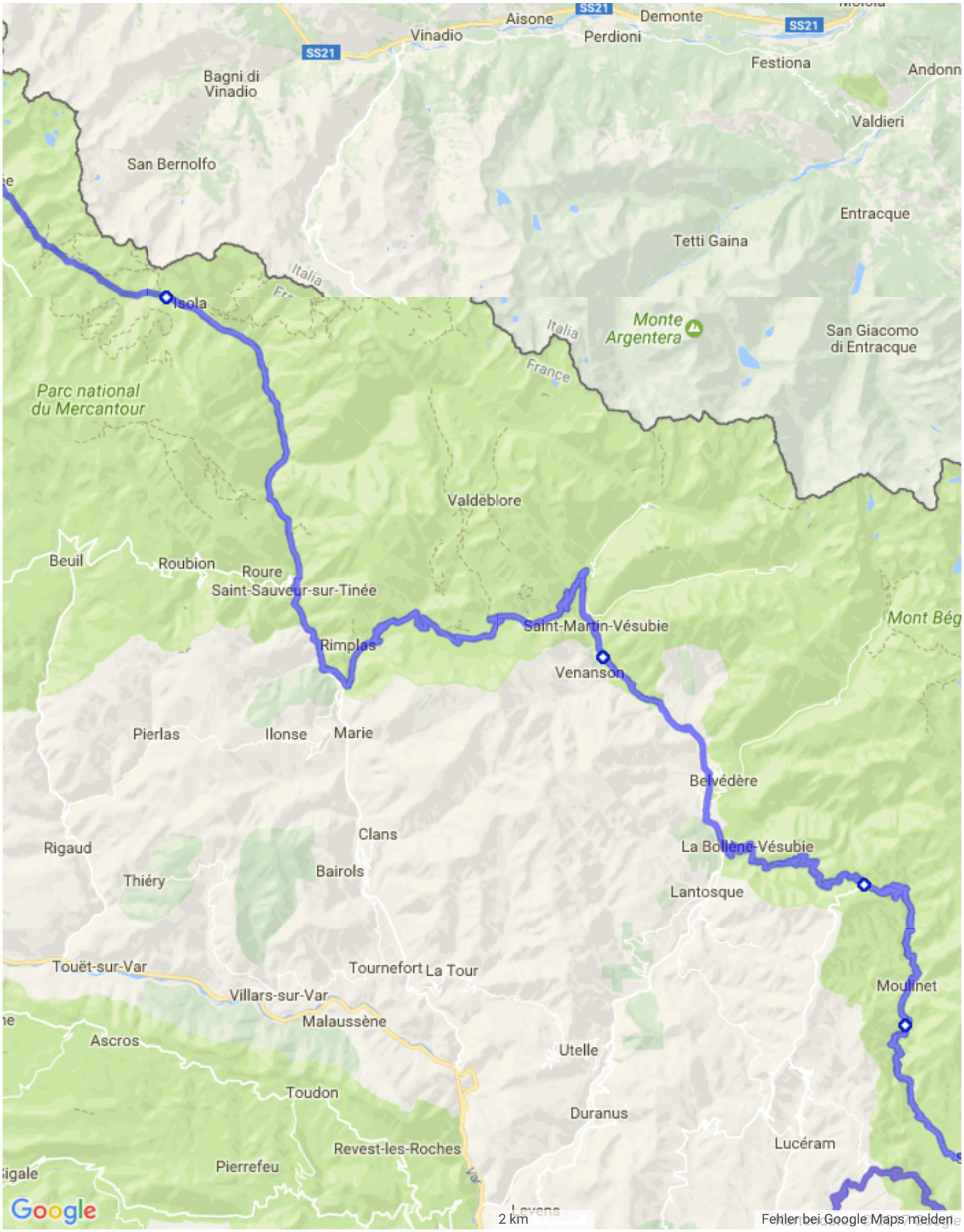
SS21
Aisone
Demonte
Vinadio
Perdioni
Festiona
Bagni di Vinadio
Valdieri
San Bernolfo
Entracque
Tetti Gaina
Italia
Isola
Monte Argentera
San Giacomo di Entracque
France
Parc national du Mercantour
Valdeblore
Beuil
Roubion
Roure
Saint-Sauveur-sur-Tinée
Mont Bég
Saint-Martin-Vésubie
Rimplas
Venanson
Pierlas
Ilonse
Marie
Belvédère
Clans
Rigaud
La Bollène-Vésubie
Bairols
Thiéry
Lantosque
Touët-sur-Var
Tournefort
La Tour
Moulinet
Villars-sur-Var
Malaussène
Ascros
Utelle
Toudon
Duranus
Revest-les-Roches
Lucéram
Pierrefeu
Google
2 km
Fehler bei Google Maps melden

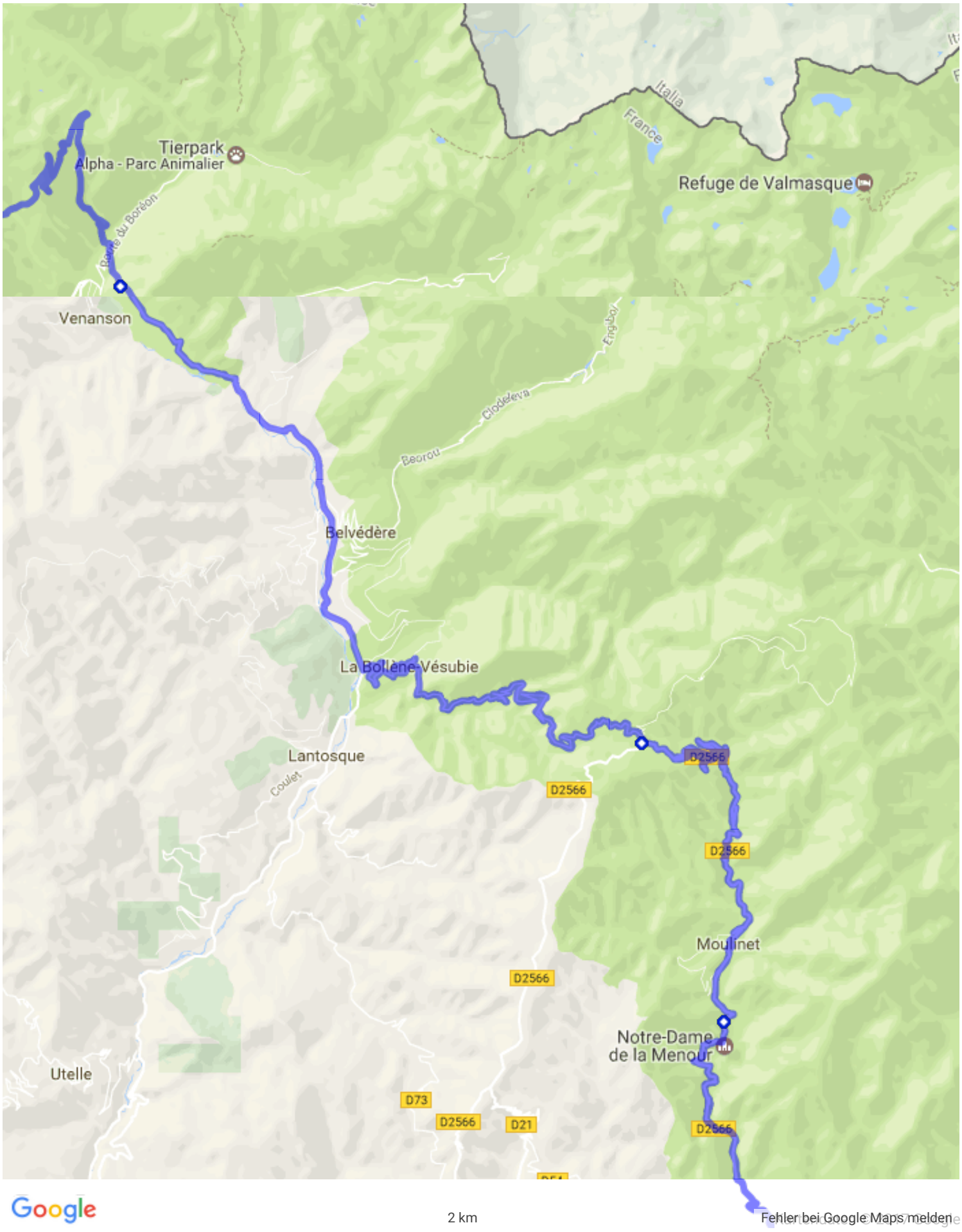
Tierpark
Alpha - Parc Animalier
Refuge de Valmasque
Italia
France
Venanson
Clodeleva
Beorou
Belvédère
La Bollène-Vésubie
Lantosque
Coulet
D2566
Moulinet
Notre-Dame
de la Menour
Utelle
D73
D21
Google
2 km
Fehler bei Google Maps melden

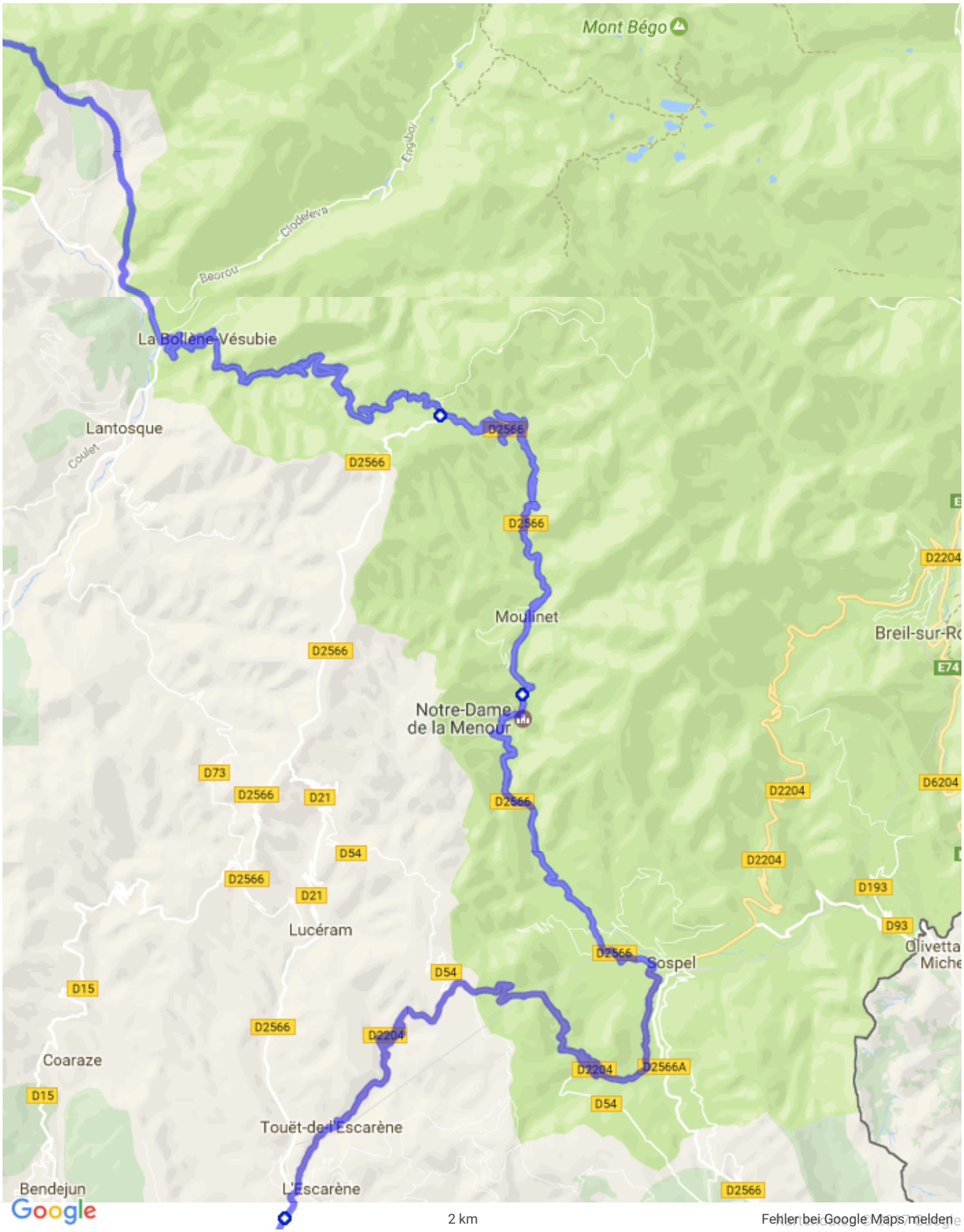
Mont Bégo
Engbar
Clodeleva
Beorou
La Bollène-Vésubie
Lantosque
Couleé
D2566
D2566
D2566
D2566
Moulinet
Notre-Dame
de la Menour
D73
D2566
D21
D54
D2566
D21
Lucéram
D2566
Sospel
D54
D15
D2566
D2204
Coaraze
D15
D2204
D2566A
D54
Touët-de-l'Escarène
Bendejun
L'Escarène
D2566
D2204
D2204
D2204
D2204
D6204
D193
D93
Olivetta
Miche
Google
2 km
Fehler bei Google Maps melden

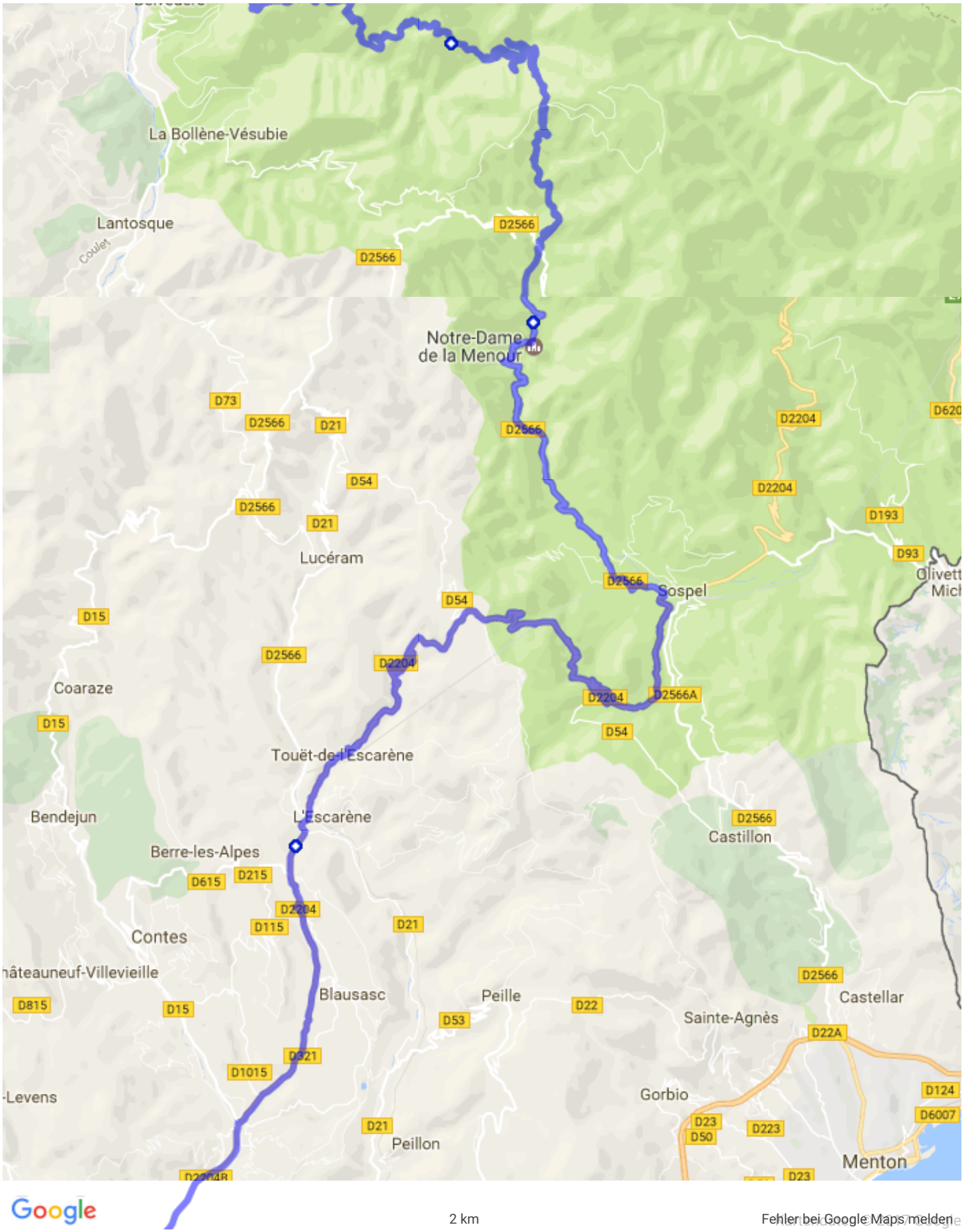
La Bollène-Vésubie
Lantosque
Couloet
D2566
Notre-Dame
de la Menour
D73
D21
D54
Lucéram
D2204
D193
D93
Sospel
D15
Coaraze
D2566A
Touët-de-l'Escarène
Bendejun
L'Escarène
Castillon
Berre-les-Alpes
D615
D215
D115
Contes
Blausasc
Peille
D22
D53
Sainte-Agnès
Castellar
D22A
D321
D1015
Gorbio
D124
D6007
D23
D50
D223
Peillon
Menton
Google
2 km
Fehler bei Google Maps melden

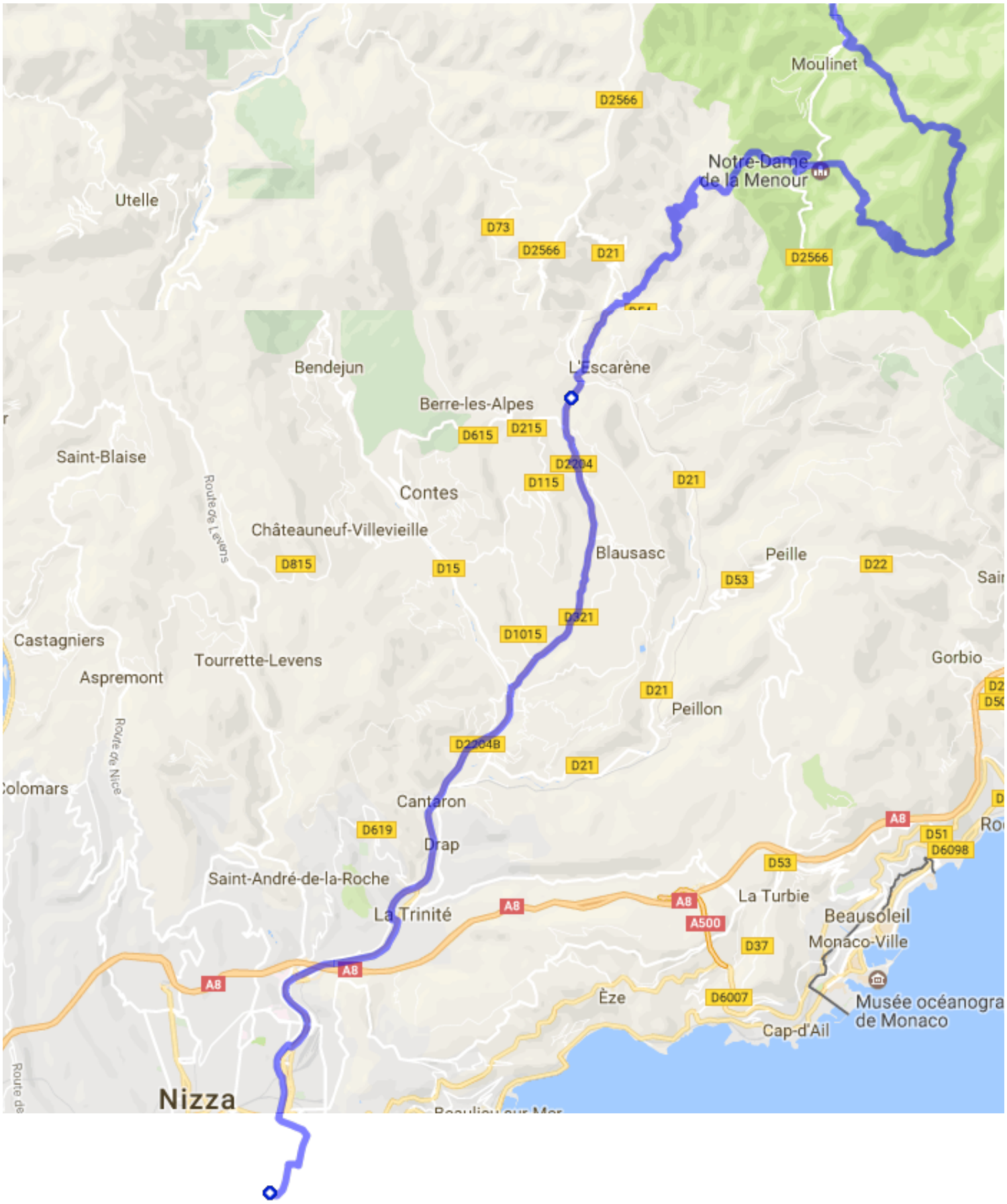
Moulinet
D2566
Notre-Dame de la Menour
Utelle
D73
D2566
D21
D2566
Bendejun
L'Escarène
Berre-les-Alpes
D615
D215
Saint-Blaise
D2204
D115
D21
Contes
Châteauneuf-Villevieille
Route de Levens
D815
D15
Blausasc
Peille
D22
D53
D921
D1015
Castagniers
Tourrette-Levens
Gorbio
Aspremont
D21
Peillon
Route de Nice
D2204B
D21
Cantaron
D619
Drap
A8
D51
D6098
D53
Saint-André-de-la-Roche
La Turbie
La Trinité
A8
A8
A500
Beausoleil
D37
Monaco-Ville
A8
A8
Èze
D6007
Musée océanogra
de Monaco
Cap-d'Ail
Nizza
Google
2 km
Fehler bei Google Maps melden

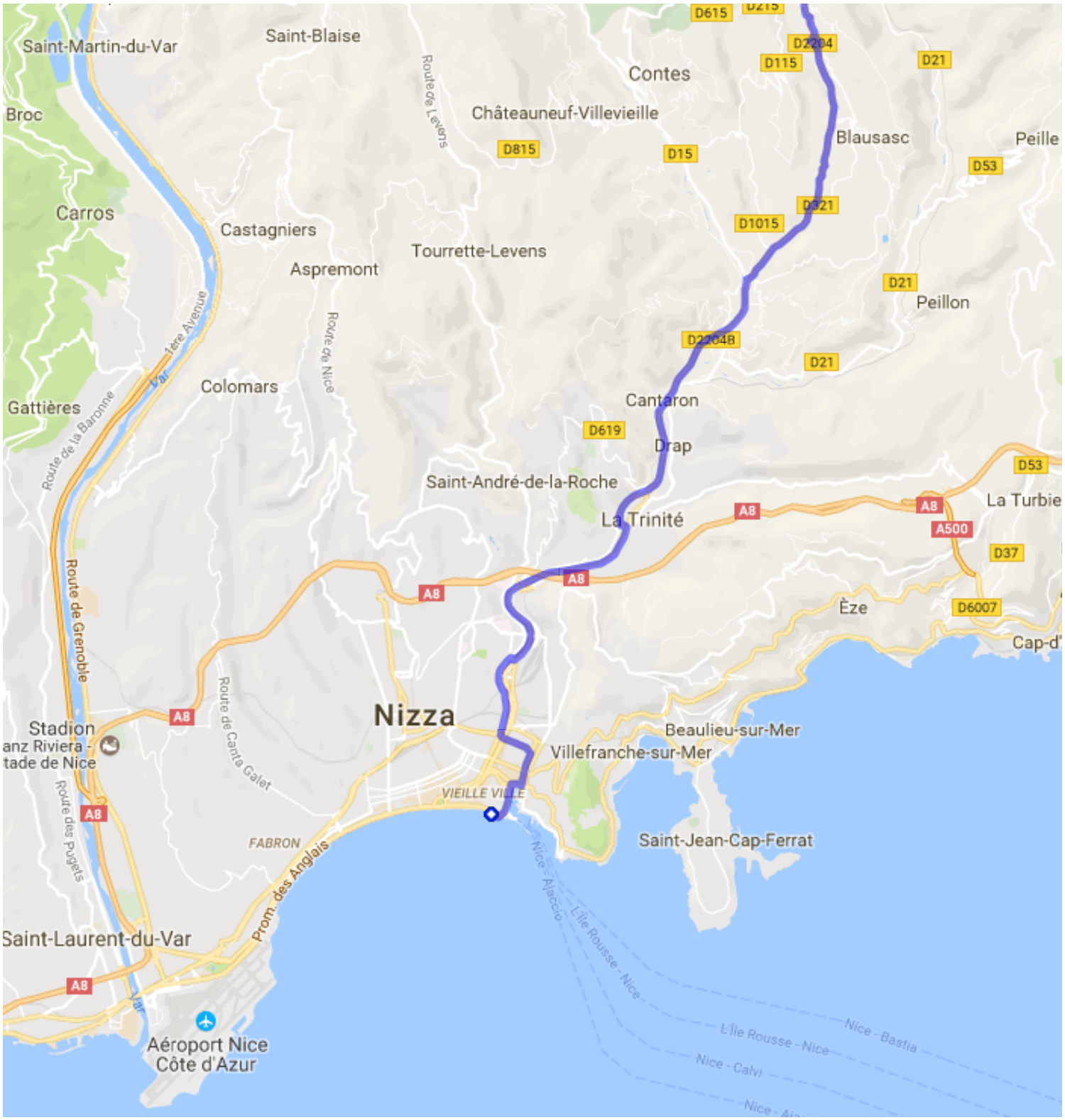
Saint-Martin-du-Var
Saint-Blaise
Broc
Carros
Castagniers
Aspremont
Tourrette-Levens
Châteauneuf-Villevieille
Contes
Blausasc
Peille
Peillon
Colomars
Gattières
Cantaron
Drap
Saint-André-de-la-Roche
La Trinité
La Turbie
Èze
Nizza
Stadion
Beaulieu-sur-Mer
Villefranche-sur-Mer
Saint-Jean-Cap-Ferrat
Saint-Laurent-du-Var
Aéroport Nice
Côte d'Azur
VIEILLE VILLE
FABRON
Route de Grenoble
Route de la Baronne
Route de Nice
Route de Levens
Route de Canta Galet
Route des Pugets
Prom. des Anglais
1ère Avenue
Var
Nice - Ajaccio
L'île Rousse - Nice
Nice - Bastia
Nice - Calvi
D615
D2204
D115
D21
D815
D15
D53
D321
D1015
D2204B
D619
A8
A500
D37
D6007
Google
2 km
Fehler bei Google Maps melden